

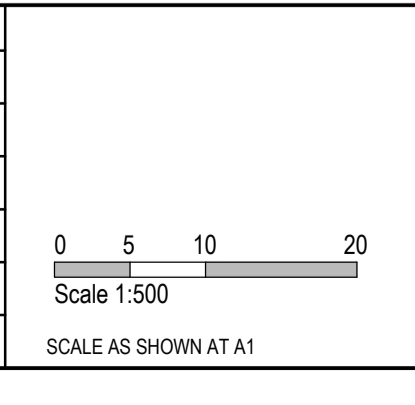



LEGEND - LOT LEVELS PLAN	
ALL PROPOSED, FUTURE & EXISTING SERVICE LOCATIONS ARE SHOWN INDICATIVELY	
141.34	EXISTING SURFACE LEVEL
FS140.35	FINISHED BUILDING LINE LEVEL
FR157.40	FINISHED RIDGE LINE LEVEL
TR157.40	FINISHED TOP RIDGE LINE LEVEL
BR157.40	FINISHED BOTTOM RIDGE LINE LEVEL
TW157.40	TOP OF RETAINING WALL LEVEL
BW157.40	BOTTOM OF RETAINING WALL LEVEL
	STRUCTURAL FILL > 200mm DEEP
	CUT > 200mm DEEP



REV	DATE	AMENDMENT / REVISION DESCRIPTION	DESIGN	APPROVAL
A	21.11.18	ISSUED TO CLIENT FOR COMMENT	KM/RB	AB
B	30.01.19	ISSUED TO CLIENT FOR COMMENT	KM/SM	AB

All setting out should be carried out in accordance with MPA/Council's standard drawings or as nominated on hard copy plans provided by SMEC. Any digital information supplied by this office is for information only. Any discrepancies should be discussed with the superintendent.		TITLE DRAFTER: R.Barua DESIGNER: P.McKay CHECKED: K.Moore AUTHORISED: A.Burrows REFERENCE No. 1 REFERENCE No. 2	NAME R.Barua P.McKay K.Moore A.Burrows
---	--	--	---




SMEC
 Member of the Surlana Jurong Group
 ABN 47 065 475 149
 Collins Square, Tower 4, Level 20, 727 Collins Street
 Melbourne, VIC 3008
 Ph 03 9514 1500


mirvac

Olivine Estate - Stage 10 Whittlesea City Council Road and Drainage Lot Level Optimisation Plan		MELWAYS REF 8M2	PROJECT / DRAWING No. 1700E-10-SK01	SHEET No. 01 of 02	REVISION B
---	--	---------------------------	---	------------------------------	----------------------